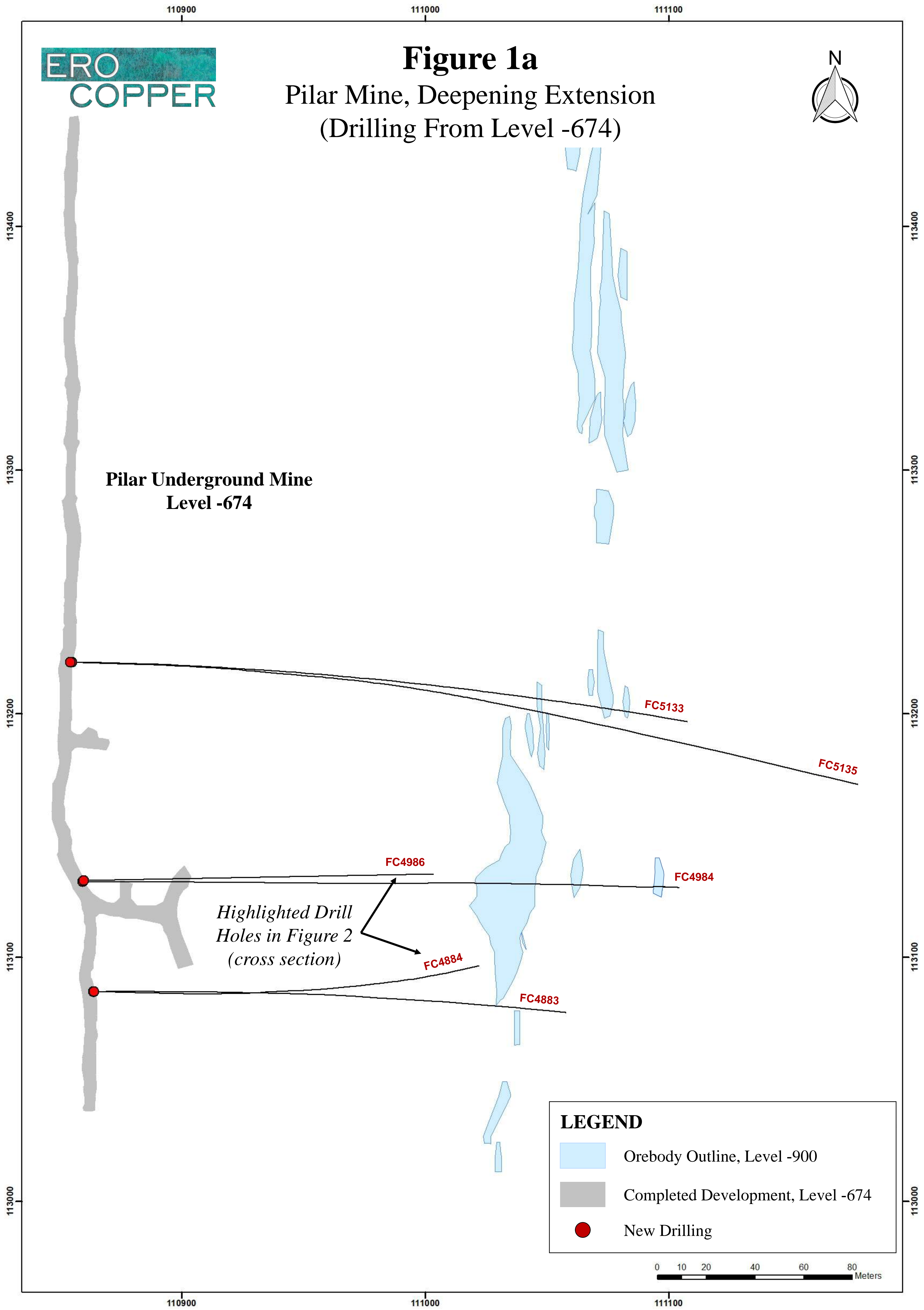
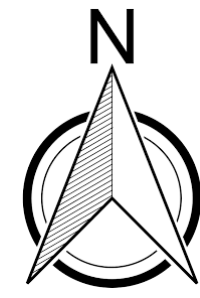


# Figure 1a




## Pilar Mine, Deepening Extension (Drilling From Level -674)



**Pilar Underground Mine  
Level -674**

*Highlighted Drill  
Holes in Figure 2  
(cross section)*

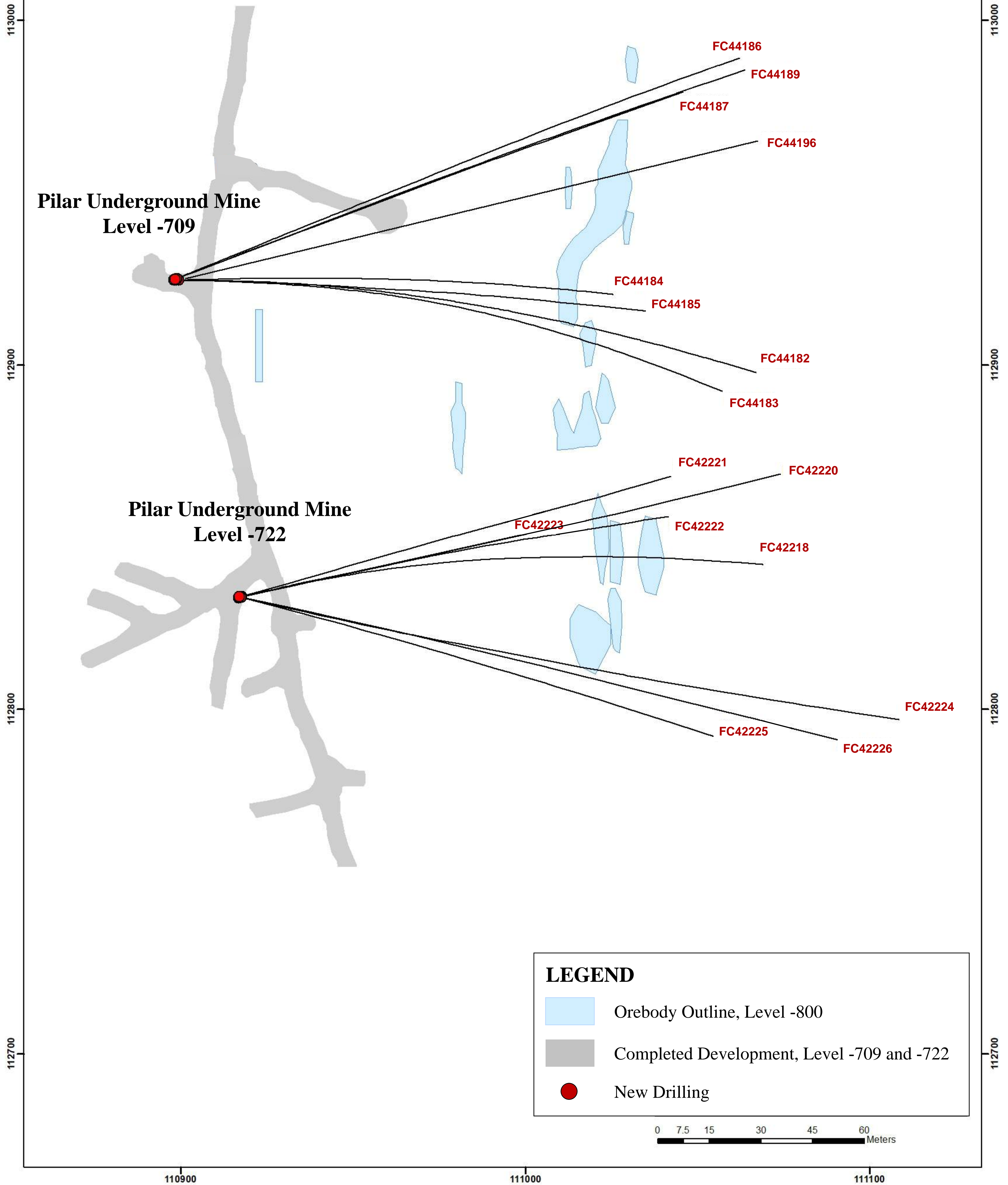
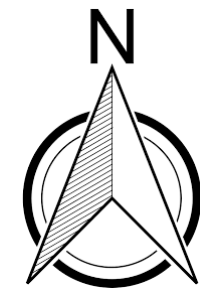
### LEGEND

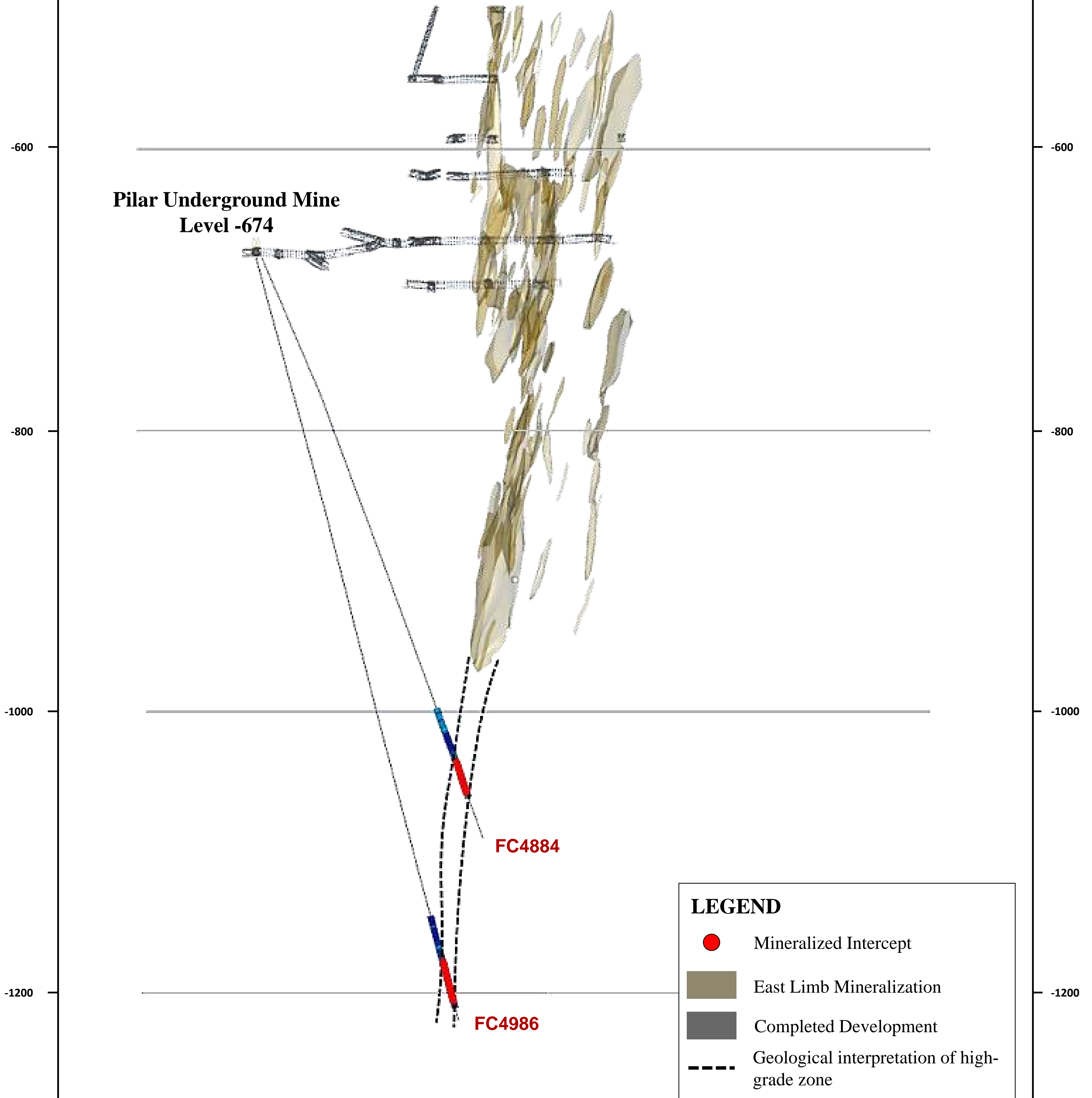
-  Orebody Outline, Level -900
-  Completed Development, Level -674
-  New Drilling

0 10 20 40 60 80 Meters


# Figure 1b


## Pilar Mine, Deepening Extension (Drilling from Level -709 and Level -722)



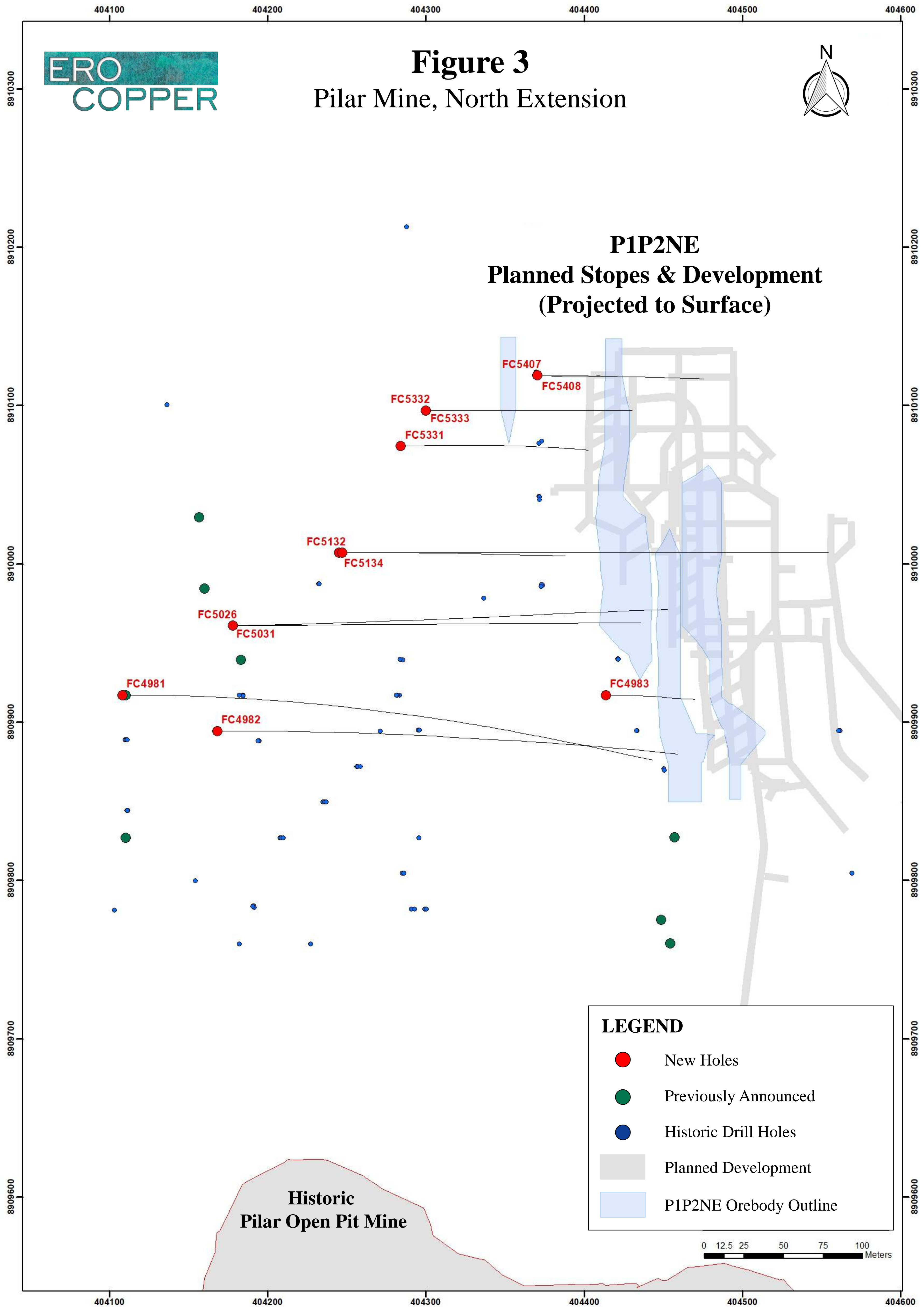


**Note:** Geological interpretation of high-grade mineralization is illustrative and not to scale. The zone has not had sufficient drilling to verify continuity of mineralization.





**P1P2NE  
Planned Stopes & Development  
(Projected to Surface)**



**Historic  
Pilar Open Pit Mine**

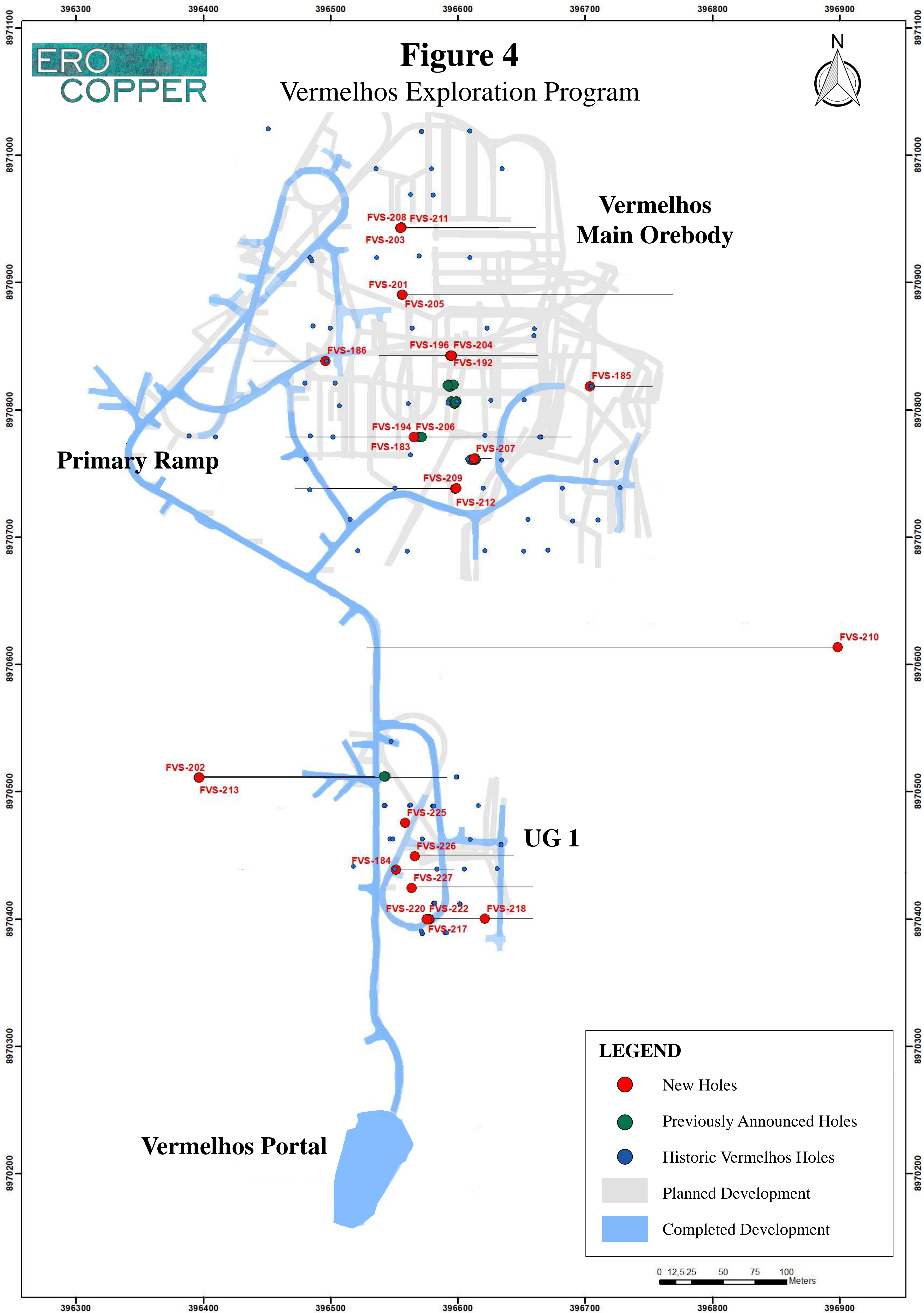
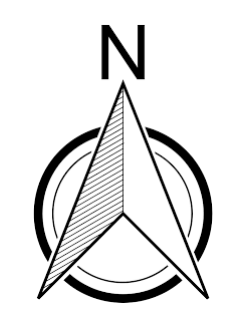
**LEGEND**

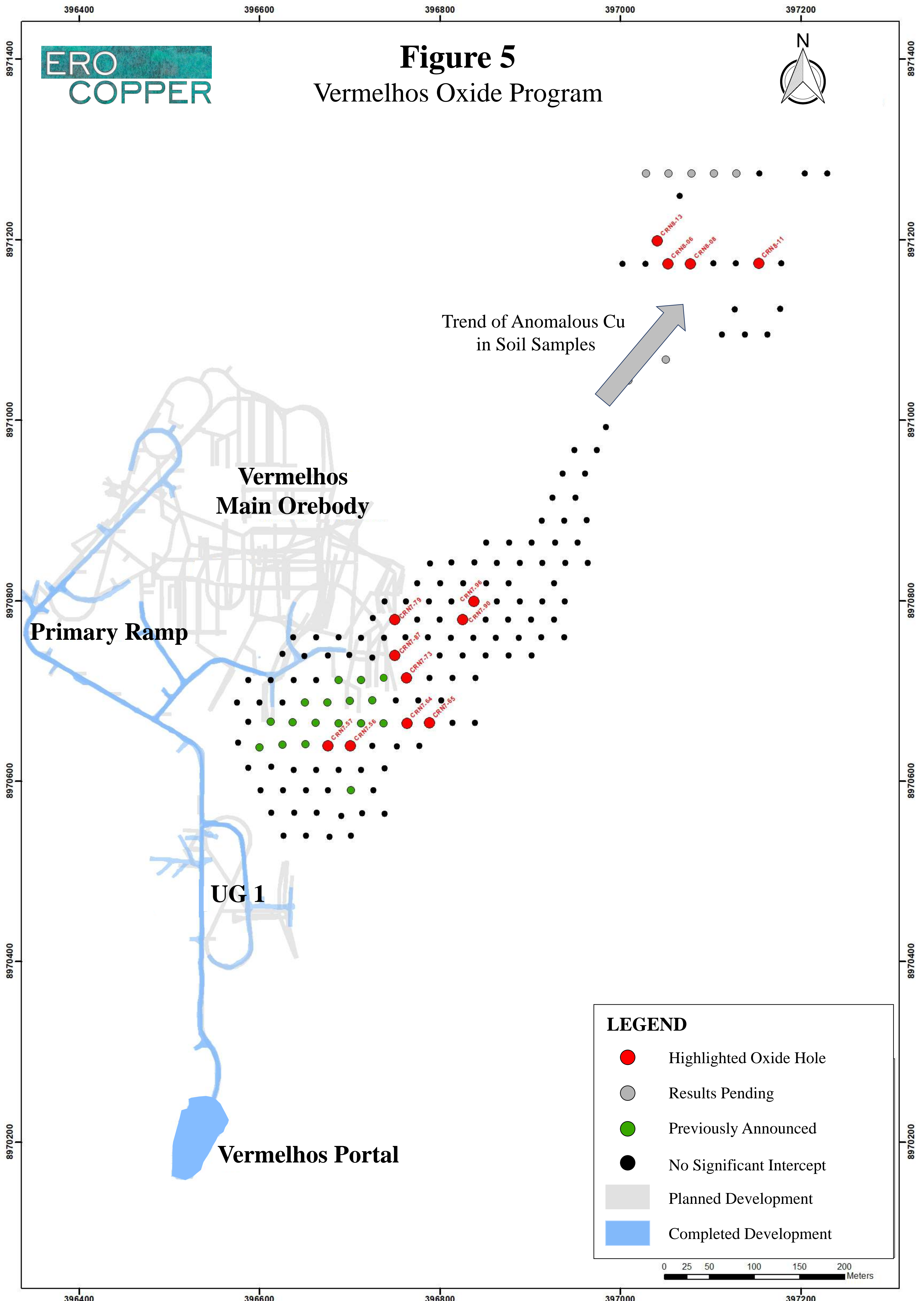
-  New Holes
-  Previously Announced
-  Historic Drill Holes
-  Planned Development
-  P1P2NE Orebody Outline

0 12.5 25 50 75 100 Meters



# Figure 4 Vermelhos Exploration Program





**LEGEND**

- Highlighted Oxide Hole
- Results Pending
- Previously Announced
- No Significant Intercept
- Planned Development
- Completed Development

